Operative Regional

Natural Resources Plan

Te Mahere Rawa Taiao ā-Rohe







BAY OF PLENTY REGIONAL COUNCIL
TOI MOANA

Bay of Plenty
Regional Natural Resources Plan
(Formerly the Regional Water and Land Plan)

Update Record

Date	Change/Update	Provisions Affected	Signature
14 September 2017	Amendment for reformatting	• New chapter headings created for locating the specific provisions relating to Land Management, On-site Effluent Treament, Tauranga Harbour, Kaituna, Maketū and Pongakawa, Rotorua Lakes, Lake Rotorua Nutrient Management, Tarawera, Rangitāiki, Whakatāne and Tauranga, Ōhiwa Harbour and Waiotahe, Waioeka and Otara, East Coast, Natural Hazards, and Air Quality • Geothermal Resources chapter moved • Beds of Rivers, Lakes, Streams and Wetlands renamed to Beds of Water Bodies • Issues, objectives, policies, and methods relevant to other chapters moved from Integrated Management of Land and Water chapter to Land Management, Ōhiwa Harbour, Rotorua Lakes, Tauranga Harbour as appropriate • Relevant issues, objectives, policies, and methods moved from Water Quantity to Natural Hazards • Rules from Section 9 moved to chapters as appropriate • All chapters, issues, objectives, policies, methods, rules, figures, tables, flow diagrams and page numbers renumbered using a two letter prefix based on chapter title • Explanation/principal reasons for provisions moved to Appendix 1 • Financial Contributions chapter moved to Appendix 2 • Information to be submitted with Resource Consent Applications chapter moved to Appendix 3 • Anticipated Environmental Results chapter moved to Appendix 4 • Cross Boundary Issues chapter moved to Appendix 5 • Plan Review Process chapter moved to Appendix 6	
	Other minor amendments	• Environment Bay of Plenty changed to The Bay of Plenty Regional Council where appropriate	

Date	Change/Update	Provisions Affected	Signature
		• New Zealand Historic Places Trust changed to Heritage New Zealand Pouhere Taonga • Ministry for Agriculture and Fisheries changed to Ministry for Primary Industries • Changed references to RMA from Roman numerals to Arabic numerals • Removed redundant references to sections in the previous Regional Policy Statement, now replaced by the Operative Regional Policy Statement • Removed paragraph numbering • Deleted explanatory text regarding renumbering carried out by previous plan changes • Deleted definitions for “permitted activity”, “controlled activity”, “restricted discretionary activity”, “discretionary activity”, and “prohibited activity” as these reflected outdated provisions of the Act • Waimana River changed to Tauranga River • Waiotahi changed to Waiotahe	
	Consequential amendments	• Changed name of plan • Updated “Reader’s Guide” • Amended table of contents and included table of contents for each chapter • Updated “List of Abbreviations and Acronyms” to reflect name changes • Internal references amended as necessary • Updated the "Index” to a Conversion Index for Provisions and moved to front of document	
8 October 2014	Insert new paragraph from policy A4 of the National Policy Statement for Freshwater Management 2014 into the Regional Plan	• Policy 43A Discharges to Water and Land	
28 June 2011	Insert policies A4 and B7 from the National Policy Statement for Freshwater Management into the Regional Plan Minor amendment	• Policy 43A Discharges to Water and Land • Policy 68A Take and Use of Surface Water and Groundwater • Pages 255-256	

Date	Change/Update	Provisions Affected	Signature
2 March 2010	Plan Change 8 adopted and incorporated into the regional plan	• Groundwater Bores: Rules 39, 39A, 40, 40A and 40B. Definition of Terms • Flooding Conditions: Rules 23, 24, 30, 30A, 31, 31A, 33, 44, 44A, 46, 47, 70A and 79	
	Plan Change 8 - Minor amendments	• Rules 23, 31, 31A, 33 (renumbered) • Method 35B and Index renumbered) • Updated references to renumbered rules	
	Other Minor amendments	• Rule 46A (typographical error and renumbered conditions) • Section 5.1 Para 1 (typographical error) • Section 9.1 Rules Table (includes rules introduced by Plan Change 8 rules) • Section 9.10 Para 14 and Definition of Terms - Farm Quality Programme (correction to plan cross-reference	
	Consequential Amendments	• Update record inserted • Table of Contents updated	

Bay of Plenty Regional Council
PO Box 364
Whakatane
New Zealand

Strategic Policy Publication 2008/06
ISSN 1176 4112

BAY OF PLENTY
REGIONAL NATURAL RESOURCES PLAN

Formerly the Bay of Plenty Regional Water and Land Plan

1 December 2008

Plan Change 8 (Groundwater Bores and Flooding Conditions)
incorporated on 2 March 2010

Amended 28 June 2011 as required by National Policy Statement for Freshwater Management 2011

Amended 8 October 2014 as required by National Policy Statement for Freshwater Management 2014

Amended 14 September 2017 for reformatting

Bay of Plenty Regional Council

RESOURCE MANAGEMENT ACT 1991

ENVIRONMENT BAY OF PLENTY
BAY OF PLENTY REGIONAL COUNCIL

BAY OF PLENTY REGIONAL WATER AND LAND PLAN

It is hereby certified that this is the Bay of Plenty Regional Water and Land Plan approved by resolution of the Council on the 15th day of October 2008.

The Council has further resolved that the Plan shall become operative on the 1st day of December 2008.

The Common Seal of the **BAY OF PLENTY REGIONAL COUNCIL** was affixed hereto this 12th day of November 2008, in the presence of:

THE BAY OF PLENTY REGIONAL COUNCIL
The Common Seal of

John Cronin
Chairman

Bill Bayfield
Chief Executive

Plan Change No. 8 (Groundwater Bores and Flooding Conditions) incorporated on 2 March 2010.

John Cronin
Chairman

Bill Bayfield
Chief Exective

Contents

Reader Guidance and Index of Provisions
- Reader's Guide
- How to use this Regional Plan
- List of Abbreviations and Acronyms
- Conversion Index for Provisions

Introduction

KT Kaitiakitanga

Land and Water

IM Integrated Management of Land and Water

LM Land Management

DW Discharges to Water and Land
- OSET On-Site Effluent Treatment

WQ Water Quantity and Allocation

BW Beds of Water Bodies

WL Wetlands

Water Management Areas

TH Tauranga Harbour

KM Kaituna Maketū and Pongakawa

RL Rotorua Lakes
- LR Lake Rotorua Nutrient Management

TW Tarawera

RT Rangitāiki

WT Whakatāne and Tauranga

OH Ōhiwa Harbour and Waiotahe

WO Waioeka and Otara

EC East Coast

GR Geothermal Resources

NH Natural Hazards

AQ Air Quality

Schedules

Schedule 1	Aquatic Ecosystem Areas
Schedule 2	Fish spawning and migrations calendar
Schedule 3	Watercourses in Land Drainage Schemes with Ecological Values
Schedule 4	High Risk Facilities
Schedule 5	Maintenance Areas of River Schemes and Land Drainage Schemes
Schedule 6	Floodways in the Bay of Plenty
Schedule 7	Instream Minimum Flow Requirements
Schedule 8	Approved Qualiy Assurance Programmes and Environmental Management Plans
Schedule 9	Water Quality Classification Standards and Criteria
Schedule 10	Freshwater Bathing Sites
Schedule 11	Lawfully Existing Hydroelectric Power Schemes
Schedule 12	Forestry Operators Accreditation System
Schedule 13	Statutory Acknowledgements in the Bay of Plenty Region
Schedule 14	Standards for the Construction, Reconstruction, Maintenance or Decommissioning of Holes, Bores, Wells and Infiltration Galleries

Appendices

Appendix 1	Explanation/Principal Reasons for Provisions
Appendix 2	Financial Contributions
Appendix 3	Information to be Submitted with Resource Consent Applications
Appendix 4	Anticipated Environmental Results
Appendix 5	Cross Boundary Issues
Appendix 6	Plan Review Process