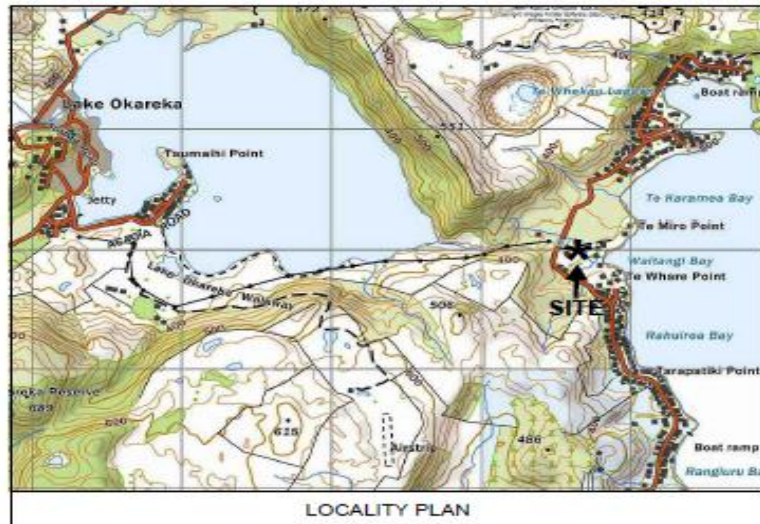


# WAITANGI STREAM REMEDIATION AND EROSION PROTECTION

**CONFIDENTIAL- ISSUED FOR CONSULTATION**

NO DISTRIBUTION OF THIS INFORMATION SHALL OCCUR OUTSIDE OF THE AFFECTED PARTIES



DRAWING INDEX			
No.	TITLE	REV	ISSUE DATE
	000		
000	SITE LOCATION AND DRAWING INDEX	0	MAR 18
	100		
101	EXISTING SITE PLAN	0	MAR 18
102	STREAM WORKS PLAN	0	MAR 18
	200		
201	CROSS SECTIONS 1	0	MAR 18
202	CROSS SECTIONS 2	0	MAR 18
203	CROSS SECTIONS 3	0	MAR 18
204	CROSS SECTIONS 4	0	MAR 18
205	DROP STRUCTURE SECTION	0	MAR 18
206	STANDARD DETAILS	0	MAR 18
207	LONG SECTION	0	MAR 18

REF. T01552501  
MAR 2018





**KEY :**

■ WORK SITE  
■ LIMIT OF CONTRACTORS SECONDARY ACCESS TO THE SITE THROUGH PRIVATE PROPERTY

**NOTES:**  
 1. ALL DIMENSIONS IN mm UNLESS OTHERWISE SPECIFIED.  
 2. CONTRACTOR TO PROVIDE TEMPORARY FENCING AT 341 SPENCER ROAD TO RESTRICT ALL VEHICLE ACCESS TO THE AREA SHOWN IN YELLOW AND A MINIMUM SEPARATION DISTANCE OF 0.5m FROM THE GARAGE & SLEEPOUT STRUCTURES.

CONFIDENTIAL-  
ISSUED FOR  
CONSULTATION

**SOURCE:**  
1. DRAWING BASED ON SURVEY ONE LTD. AS AT 13/11/2017

0	ISSUED FOR TENDER	MAR 18	
A	ISSUED FOR REVIEW	FEB 19	
NO.	REVISION	DATE	APP.
DESIGNED		BY	CHECKED
		A.D.	D.G.G.
DRAWN		J.H.	A.D.
APPROVED ISSUE FOR:			MAR 18
APPROVED:			

THIS DRAWING IS NOT FOR CONSTRUCTION UNLESS SIGNED AS APPROVED  
COPYRIGHT ON THIS DRAWING IS RESERVED

**CLIENT :**



**BAY OF PLENTY  
REGIONAL COUNCIL  
TOI MOANA**

**PROJECT :**

**WAITANGI STREAM  
REMEDiation AND  
EROSION PROTECTION**

**TITLE :**

**EXISTING  
SITE PLAN**

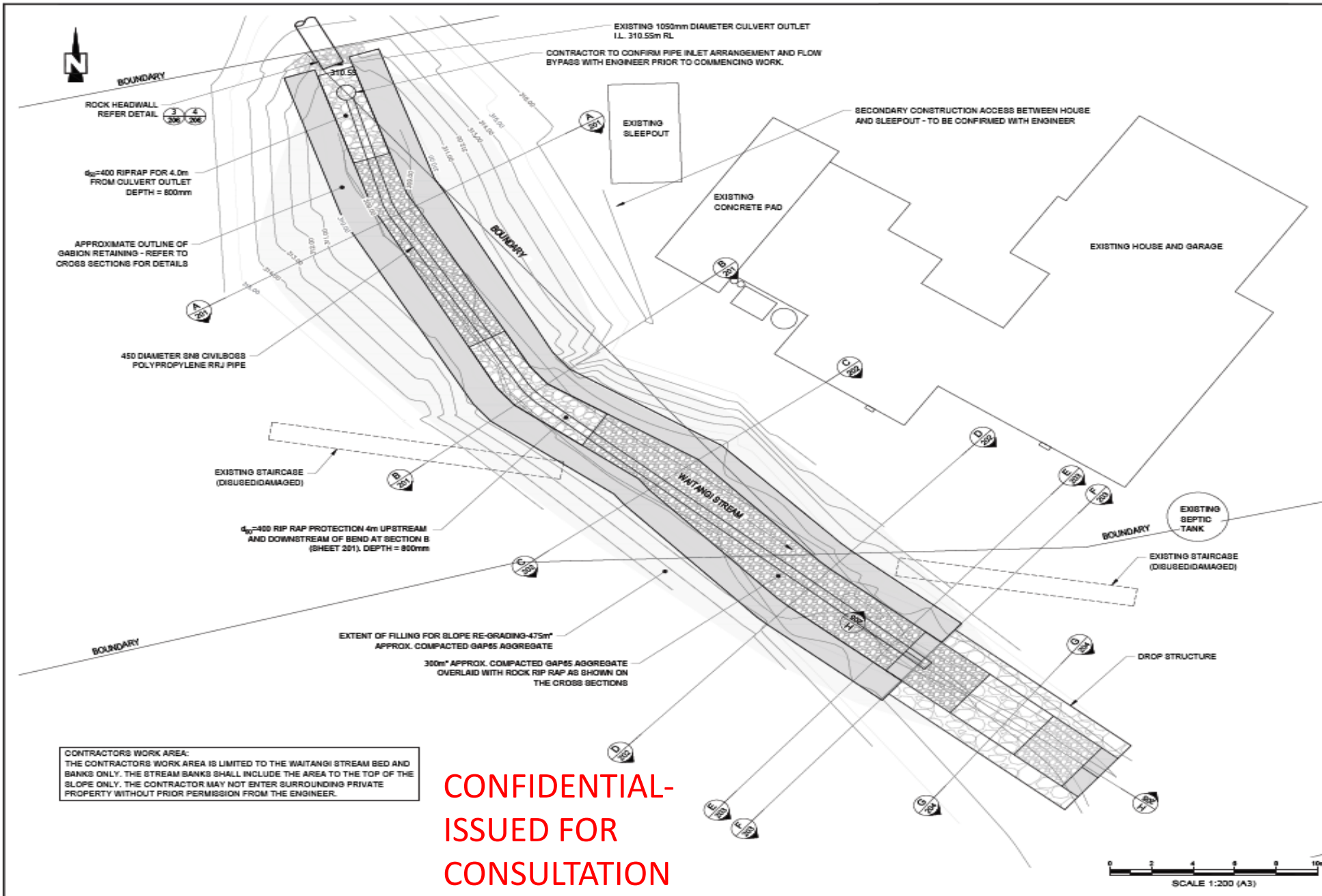


**PDP**  
Partnering for your business

**PATTLE DELAMORE PARTNERS LTD**  
 Level 4, PDP House, 236 Broadway, Newmarket, Auckland  
 P.O. Box 6029, Auckland 1140, New Zealand  
 Telephone : (09) 523 6900 Fax : (09) 523 6901  
 Auckland Whangarei Wellington Christchurch

SCALE 1:500	(A3)	SHEET OF
PROJECT NO.:	DRAWING NO.:	REVISION:
T01552501	101	0
<small>PLAC. 19 MAR 2018 10:00 AM</small>		






- NOTES:**
1. ALL DIMENSIONS IN mm UNLESS OTHERWISE SPECIFIED.
  2. LEVEL DATA BASED ON TOPOGRAPHICAL SURVEY CARRIED OUT BY SURVEY ONE LIMITED ON 13th NOVEMBER 2017.
  3. COORDINATE SYSTEM BAY OF PLENTY 2005 LEVEL DATUM MOTURKI 1995 ORIGIN IS XIX 50 5986 (GEOIDETIC DATABASE CODE: ERU) RL 329.63M. MOTURKI DATUM 1993 LEVEL CALCULATED FROM NZ VERTICAL DATUM 2019 LEVEL USING THE LINZ ONLINE CONVERSION.
  4. ORIGIN OF SURVEY: LINZ GEOIDETIC DATABASE
  5. BOUNDARY DETAILS HAVE BEEN ADOPTED FROM UNDERLYING SURVEY PLANS.
  6. THE IDENTITY AND LOCATION OF ANY SERVICES SHOWN ON THIS DRAWING CANNOT BE GUARANTEED TO BE COMPLETE OR ACCURATE.
  7. THE CONTRACTOR SHALL BE RESPONSIBLE FOR THE LOCATION AND PROTECTION OF ALL SERVICES PRIOR TO UNDERTAKING ANY EXCAVATION.
  8. GABIONS TO BE INSTALLED ACCORDING TO MANUFACTURERS INSTRUCTIONS. ALL JOINING TO BE CARRIED OUT USING STAINLESS STEEL RINGS AT MINIMUM SPACING 150mm.
  9. ALL GABIONS TO BE GALVAN AND PVC COATED.
  10. CONTRACTOR TO CONFIRM LAYOUT OF STRUCTURES TO ACHIEVE THE SECTIONS SHOWN IN SHEET 201 TO SHEET 202.
  11. ALL RIP RAP TO MEET MINIMUM DENSITY & SIZING SPECIFICATION.

SOURCE:  
1. DRAWING BASED ON SURVEY ONE LTD. AS AT 13/11/2017

0	ISSUED FOR TENDER	MAR 18	
A	ISSUED FOR REVIEW	FEB 20	
NO.	REVISION	DATE	APP.
	BY	CHECKED	DATE
DESIGNED	A.D.	D.G.G.	JAN 18
DRAWN	J.H.	A.D.	JAN 18
APPROVED ISSUE FOR:			MAR 18

APPROVED:  
THIS DRAWING IS NOT FOR CONSTRUCTION UNLESS SIGNED AS APPROVED  
COPYRIGHT ON THIS DRAWING IS RESERVED

CLIENT :  

**BAY OF PLENTY REGIONAL COUNCIL**  
 TOI MOANA

PROJECT :  
**WAITANGI STREAM REMEDIATION AND EROSION PROTECTION**

TITLE :  
**STREAM WORKS PLAN**

 **pdp**  
 PARTNERED BY OUR ENVIRONMENT

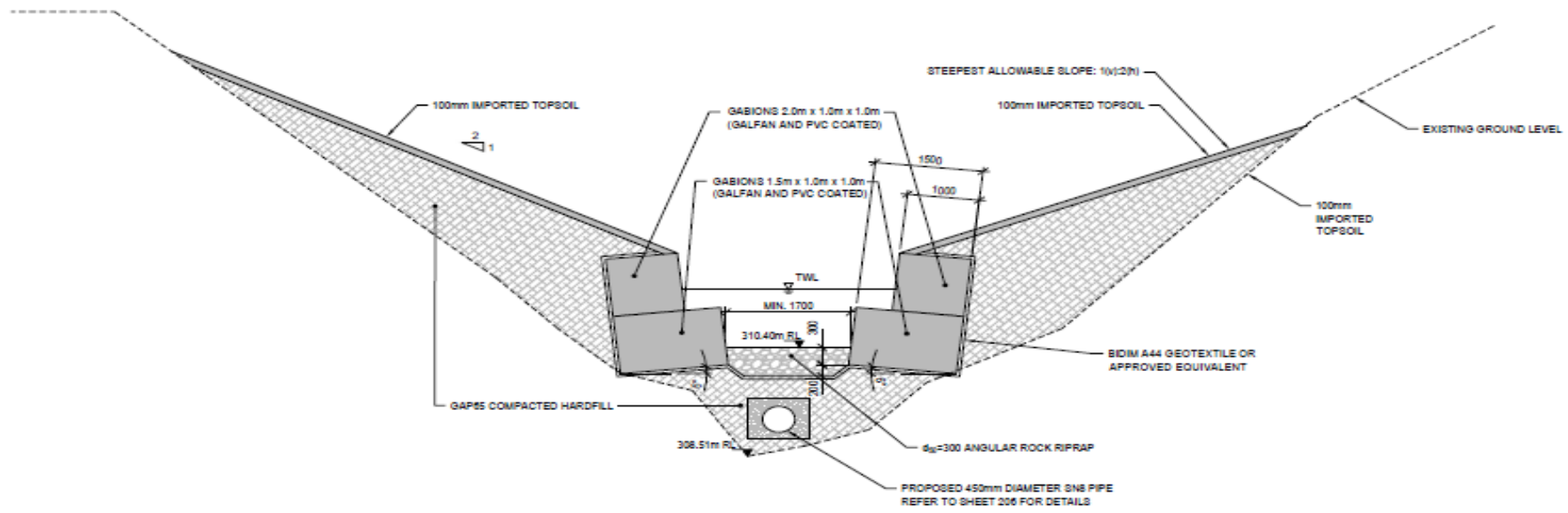
**PATLE DELAMORE PARTNERS LTD**  
 Level 4, PDP House, 235 Broadway, Newmarket, Auckland  
 P.O. Box 6028, Auckland 1140, New Zealand  
 Telephone : (09) 523 6900 Fax : (09) 523 6901  
 Auckland Whangarei Wellington Christchurch

SCALE 1:200	(A3)	SHEET OF
PROJECT NO. : T01552501	DRAWING NO. : 102	REVISION : 0
FILED: T0155250102.dwg		

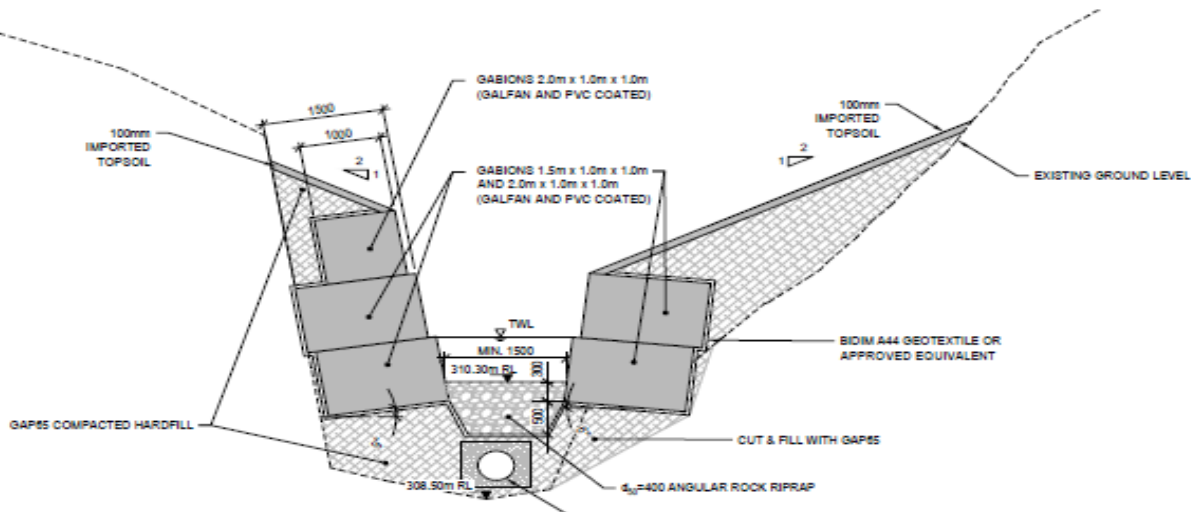
**CONTRACTORS WORK AREA:**  
 THE CONTRACTORS WORK AREA IS LIMITED TO THE WAITANGI STREAM BED AND BANKS ONLY. THE STREAM BANKS SHALL INCLUDE THE AREA TO THE TOP OF THE SLOPE ONLY. THE CONTRACTOR MAY NOT ENTER SURROUNDING PRIVATE PROPERTY WITHOUT PRIOR PERMISSION FROM THE ENGINEER.

**CONFIDENTIAL-  
 ISSUED FOR  
 CONSULTATION**





SECTION A  
SCALE 1:75



SECTION B  
SCALE 1:75

NOTE:  
SETOUT OF GABIONS BETWEEN CROSS SECTIONS TO BE  
CONFIRMED WITH THE ENGINEER ON SITE

- NOTES:
1. ALL DIMENSIONS IN mm UNLESS OTHERWISE SPECIFIED.
  2. LEVEL DATA BASED ON TOPOGRAPHICAL SURVEY CARRIED OUT BY SURVEY ONE LIMITED ON 13th NOVEMBER 2017.
  3. LEVEL: DATUM MOTURONG 1985
  4. THE IDENTITY AND LOCATION OF ANY SERVICES SHOWN ON THIS DRAWING CANNOT BE GUARANTEED TO BE COMPLETE OR ACCURATE.
  5. THE CONTRACTOR SHALL BE RESPONSIBLE FOR THE LOCATION AND PROTECTION OF ALL SERVICES PRIOR TO UNDERTAKING ANY EXCAVATION.
  6. GABIONS TO BE INSTALLED ACCORDING TO MANUFACTURERS INSTRUCTIONS. ALL JOINING TO BE CARRIED OUT USING STAINLESS STEEL RINGS AT MINIMUM SPACING 150mm.
  7. ALL GABIONS TO BE GALFAN AND PVC COATED.
  8. ALL GABIONS TO BE WRAPPED IN BIDIM A44 GEOTEXTILE. ALL RIP RAP TO BE UNDERLAIN BY BIDIM A44 GEOTEXTILE.
  9. TWL IS INDICATIVE WATER LEVEL FOR A 25 YEAR ARI DESIGN FLOW INCLUDING ALLOWANCE FOR CLIMATE CHANGE EFFECTS.

**CONFIDENTIAL-  
ISSUED FOR  
CONSULTATION**

NO.	REVISION	DATE	APP.
1	ISSUED FOR TENDER	MAR 18	
2	ISSUED FOR REVIEW	FEB 21	

DESIGNED	BY	CHECKED	DATE
A.D.	D.G.G.	JAN 18	
DRAWN	J.H.	A.D.	JAN 18

APPROVED ISSUE FOR:	DATE
	MAR 18

APPROVED:  
THIS DRAWING IS NOT FOR CONSTRUCTION UNLESS SIGNED AS APPROVED  
COPYRIGHT ON THIS DRAWING IS RESERVED

CLIENT:  
 BAY OF PLENTY  
REGIONAL COUNCIL  
TOI MOANA

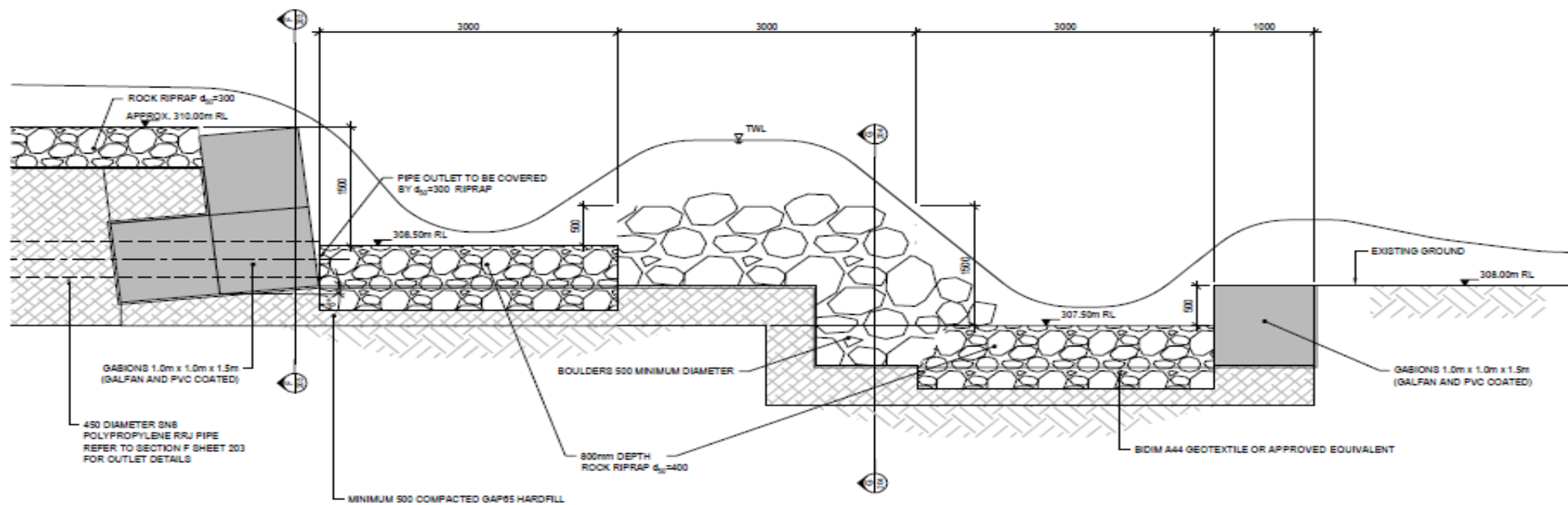
PROJECT:  
**WAITANGI STREAM  
REMEDATION AND  
EROSION PROTECTION**

TITLE:  
**CROSS SECTIONS 1**

 **pdp**  
Partners for your environment  
**PATTLE DELAMORE PARTNERS LTD**  
Level 4 PDP House, 325 Broadway, Newmarket, Auckland  
P.O. Box 9523, Auckland 1149, New Zealand  
Telephone: (09) 523 6900 Fax: (09) 523 6901  
Auckland Tairāngia Wellington Christchurch

SCALE	SHEET	OF
1:75	(A3)	0
PROJECT NO.:	DRAWING NO.:	REVISION:
T01552501	201	0

PLD: 181020010000.dwg



**DROP STRUCTURE SECTION**  
SCALE 1:75 H  
101

- NOTES:
1. ALL DIMENSIONS IN mm UNLESS OTHERWISE SPECIFIED.
  2. LEVEL DATA BASED ON TOPOGRAPHICAL SURVEY CARRIED OUT BY SURVEY ONE LIMITED ON 15th NOVEMBER 2017.
  3. LEVEL DATUM MOTURKI 1953
  4. THE IDENTITY AND LOCATION OF ANY SERVICES SHOWN ON THIS DRAWING CANNOT BE GUARANTEED TO BE COMPLETE OR ACCURATE.
  5. THE CONTRACTOR SHALL BE RESPONSIBLE FOR THE LOCATION AND PROTECTION OF ALL SERVICES PRIOR TO UNDERTAKING ANY EXCAVATION.
  6. GABIONS TO BE INSTALLED ACCORDING TO MANUFACTURERS INSTRUCTIONS. ALL JOINING TO BE CARRIED OUT USING STAINLESS STEEL RINGS AT MINIMUM SPACING 150mm.
  7. ALL GABIONS TO BE GALVAN AND PVC COATED.
  8. ALL GABIONS TO BE WRAPPED IN BIDIM A44 GEOTEXTILE. ALL RIP RAP TO BE UNDERLAIN BY BIDIM A44 GEOTEXTILE.
  9. TWL IS INDICATIVE WATER LEVEL FOR A 20 YEAR ARI DESIGN FLOW INCLUDING ALLOWANCE FOR CLIMATE CHANGE EFFECTS.

CONFIDENTIAL-  
ISSUED FOR  
CONSULTATION

B	ISSUED FOR TENDER	MAR 18	
A	ISSUED FOR REVIEW	FEB 25	
NO.	REVISION	DATE	APP.
DESIGNED	A.D.	D.G.G.	JAN 18
DRAWN	J.H.	A.D.	JAN 18
APPROVED ISSUE FOR:			MAR 18
APPROVED:			
THIS DRAWING IS NOT FOR CONSTRUCTION UNLESS SIGNED AND APPROVED COPYRIGHT ON THIS DRAWING IS RESERVED			

CLIENT:



PROJECT:

**WAITANGI STREAM  
REMEDATION AND  
EROSION PROTECTION**

TITLE:

**DROP STRUCTURE  
SECTION**



**PATTLE DELAMORE PARTNERS LTD**  
Level 4, PDP House, 235 Broadway, Newmarket, Auckland  
P.O. Box 9623, Auckland 1142, New Zealand  
Telephone : (09) 523 6900 Fax : (09) 523 6901  
Auckland Hastings Waikato Otago

SCALE 1:50	(A3)	SHEET: OF
PROJECT NO.:	DRAWING NO.:	REVISION:
T01552501	205	0
FILED: T01552501.DWG		