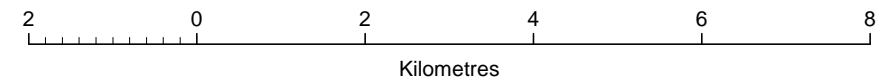


Projection Information
This map is drawn on the New Zealand Map Grid Projection, a minimum error conformal projection.
Map uses 2011 aerial photography.

Copyrights
© Statistics NZ
© Sourced from Land Information New Zealand data.
CROWN COPYRIGHT RESERVED
© Bay of Plenty Regional Council 2013



43a_Motiti Island

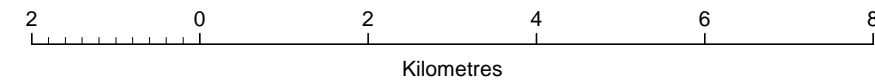
Proposed Regional Coastal Environment Plan - Landscape

Published May 2015
GIS_459085



Projection Information
 This map is drawn on the New Zealand Map Grid Projection, a minimum error conformal projection.
 Map uses 2011 aerial photography.

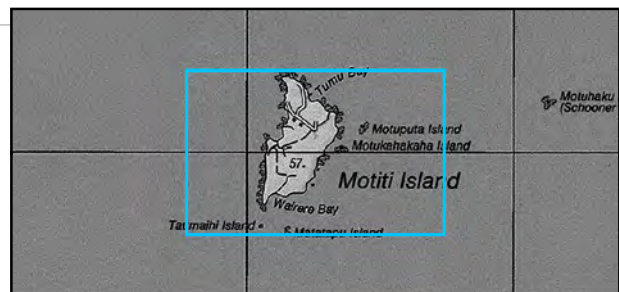
Copyrights
 © Statistics NZ
 © Sourced from Land Information New Zealand data.
 CROWN COPYRIGHT RESERVED.
 © Bay of Plenty Regional Council 2013



43b_Motiti Island

Proposed Regional Coastal Environment Plan - Ecological

Published May 2015
 GIS_459085



Projection Information
 This map is drawn on the New Zealand Map Grid Projection, a minimum error conformal projection.
 Map uses 2011 aerial photography.

Copyrights
 © Statistics NZ
 © Sourced from Land Information New Zealand data.
 CROWN COPYRIGHT RESERVED.
 © Bay of Plenty Regional Council 2013



43c_Motiti Island
 Proposed Regional Coastal Environment Plan - Use

Published March 2015
 GIS_459085