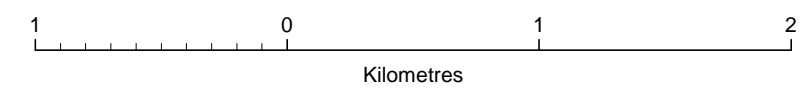


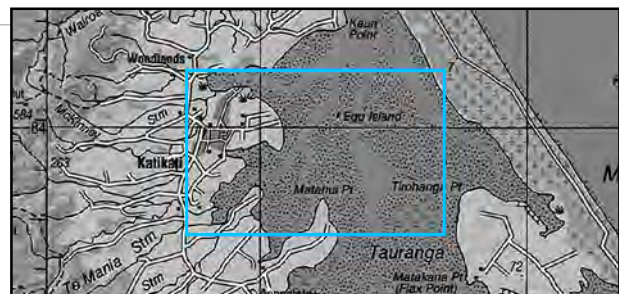
Projection Information  
 This map is drawn on the New Zealand Map Grid Projection, a minimum error conformal projection.  
 Map uses 2011 aerial photography.

Copyrights  
 © Statistics NZ  
 © Sourced from Land Information New Zealand data.  
 CROWN COPYRIGHT RESERVED  
 © Bay of Plenty Regional Council 2015



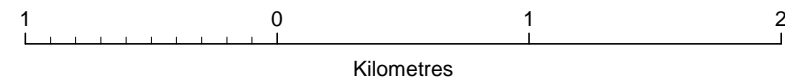
**05a\_Katikati**  
 Proposed Regional Coastal Environment Plan - Landscape

Published March 2015  
 GIS\_459085



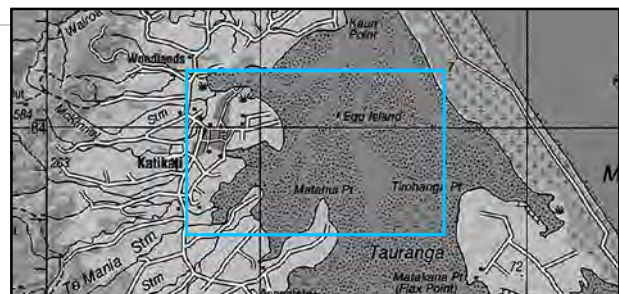
Projection Information  
This map is drawn on the New Zealand Map Grid Projection, a minimum error conformal projection.  
Map uses 2011 aerial photography.

Copyrights  
© Statistics NZ  
© Sourced from Land Information New Zealand data.  
CROWN COPYRIGHT RESERVED.  
© Bay of Plenty Regional Council 2013



**05b\_Katikati**  
Proposed Regional Coastal Environment Plan - Ecological

Published March 2015  
GIS\_459085



Projection Information  
 This map is drawn on the New Zealand Map Grid Projection, a minimum error conformal projection.  
 Map uses 2011 aerial photography.

Copyrights  
 © Statistics NZ  
 © Sourced from Land Information New Zealand data.  
 CROWN COPYRIGHT RESERVED.  
 © Bay of Plenty Regional Council 2013



**05c\_Katikati**  
 Proposed Regional Coastal Environment Plan - Use

Published March 2015  
 GIS\_459085