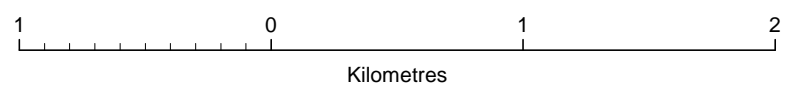


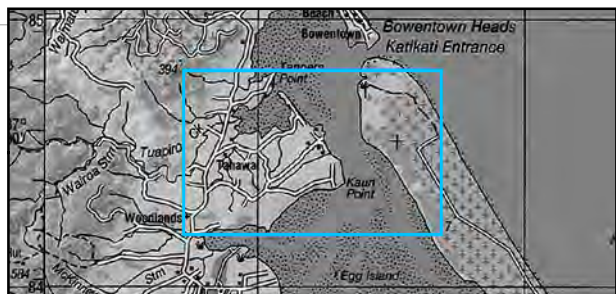
Projection Information
 This map is drawn on the New Zealand Map Grid Projection, a minimum error conformal projection.
 Map uses 2011 aerial photography.

Copyrights
 © Statistics NZ
 © Sourced from Land Information New Zealand data.
 CROWN COPYRIGHT RESERVED
 © Bay of Plenty Regional Council 2015



03a_Matakana Island North/Kauri Point
 Proposed Regional Coastal Environment Plan - Landscape

Published March 2015
 GIS_459085



Projection Information
 This map is drawn on the New Zealand Map Grid Projection, a minimum error conformal projection.
 Map uses 2011 aerial photography.

Copyrights
 © Statistics NZ
 © Sourced from Land Information New Zealand data.
 CROWN COPYRIGHT RESERVED.
 © Bay of Plenty Regional Council 2013



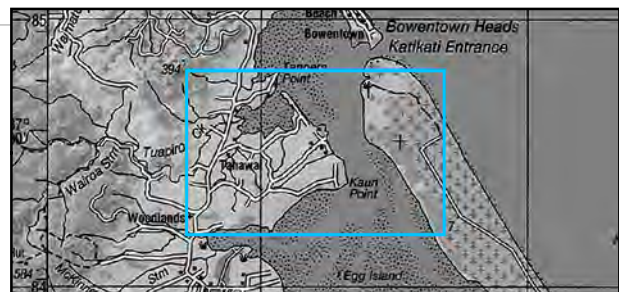
03b_Matakana Island North/Kauri Point Proposed Regional Coastal Environment Plan - Ecological

Published March 2015
 GIS_459085



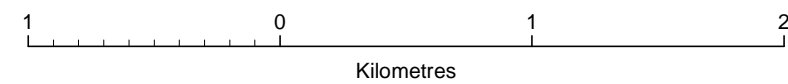


03c_Matakana Island North/Kauri Point
 Proposed Regional Coastal Environment Plan - Use



Projection Information
 This map is drawn on the New Zealand Map Grid Projection, a minimum error conformal projection.
 Map uses 2011 aerial photography.

Copyrights
 © Statistics NZ
 © Sourced from Land Information New Zealand data.
 CROWN COPYRIGHT RESERVED.
 © Bay of Plenty Regional Council 2013



Published March 2015
 GIS_459085