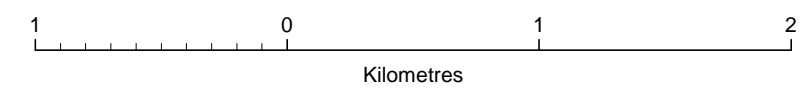


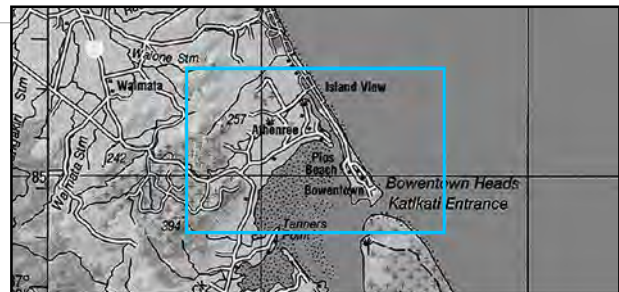
Projection Information
 This map is drawn on the New Zealand Map Grid Projection, a minimum error conformal projection.
 Map uses 2011 aerial photography.

Copyrights
 © Statistics NZ
 © Sourced from Land Information New Zealand data.
 CROWN COPYRIGHT RESERVED
 © Bay of Plenty Regional Council 2015



02a_Athenree/Bowentown Heads
 Proposed Regional Coastal Environment Plan - Landscape

Published March 2015
 GIS_459085



Projection Information
This map is drawn on the New Zealand Map Grid Projection, a minimum error conformal projection.
Map uses 2011 aerial photography.

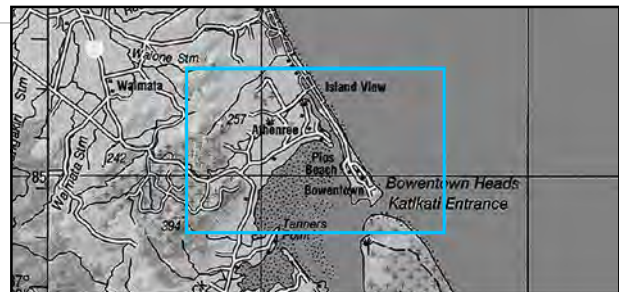
Copyrights
© Statistics NZ
© Sourced from Land Information New Zealand data.
CROWN COPYRIGHT RESERVED.
© Bay of Plenty Regional Council 2013



02b_Athenree/Bowentown Heads

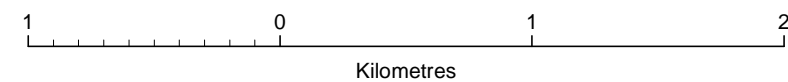
Proposed Regional Coastal Environment Plan - Ecological

Published March 2015
GIS_459085



Projection Information
 This map is drawn on the New Zealand Map Grid Projection, a minimum error conformal projection.
 Map uses 2011 aerial photography.

Copyrights
 © Statistics NZ
 © Sourced from Land Information New Zealand data.
 CROWN COPYRIGHT RESERVED.
 © Bay of Plenty Regional Council 2013



02c_Athenree/Bowentown Heads

Proposed Regional Coastal Environment Plan - Use

Published March 2015
 GIS_459085